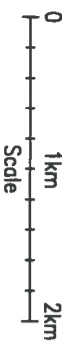
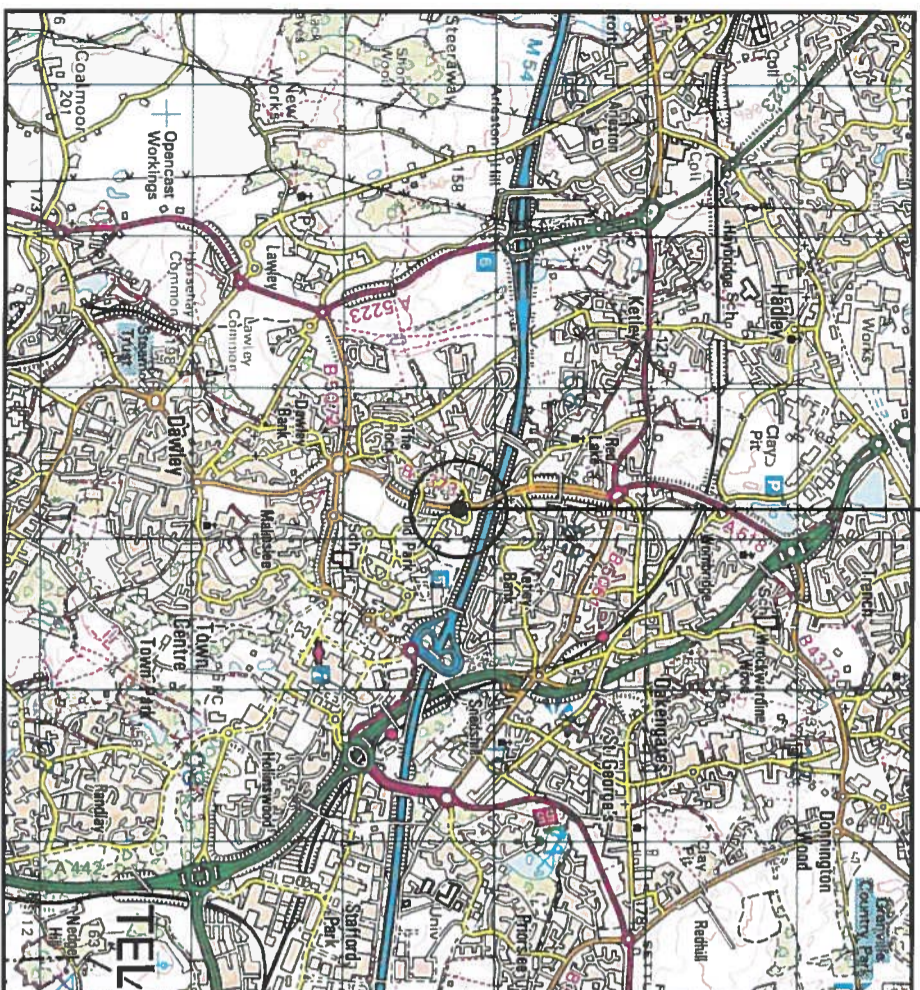


SITE LOCATION



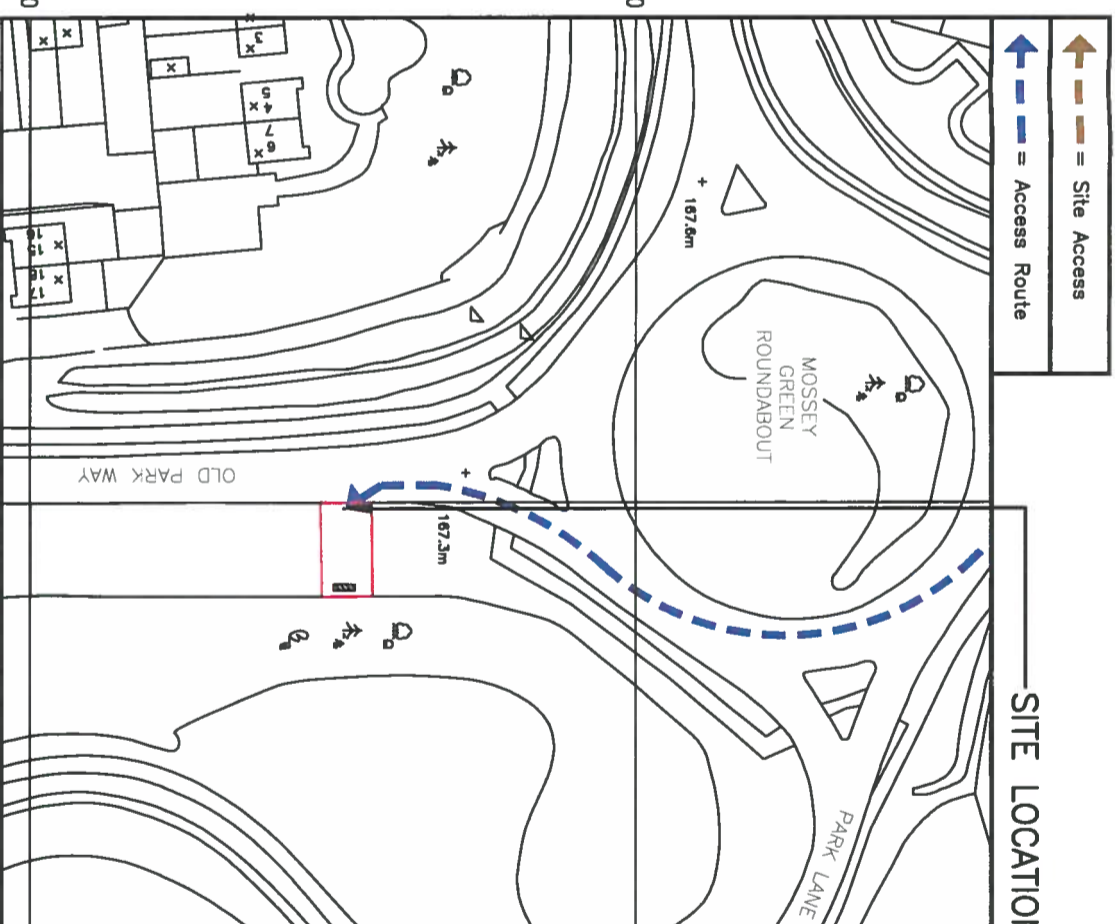
SITE LOCATION

(Scale 1:50000)

Ordnance Survey map extract based upon Landranger map series with the permission of the controller of Her Majesty's Stationery Office. Licence No. 0100023487. Crown copyright.




SITE LOCATION



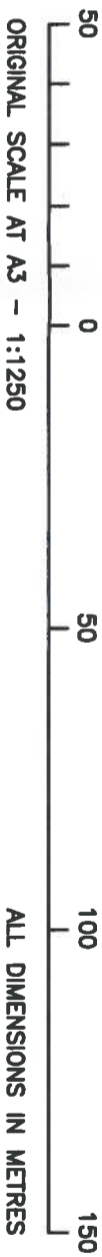

DETAILED SITE LOCATION

(Scale 1:1250)

Based upon Ordnance Survey map extract with the permission of the Controller of Her Majesty's Stationery Office. Crown copyright. Licence No. 100020449



SITE PHOTOGRAPH



ORIGINAL SCALE AT A3 - 1:1250

ALL DIMENSIONS IN METRES

ALL DIMENSIONS ARE IN mm UNLESS NOTED OTHERWISE

N.G.R E: 368801 N: 309761
CONCESSION REQUIRED YES

DIRECTIONS TO SITE: LEAVE THE M6 AT JUNCTION 14 THEN AT ROUNDABOUT TAKE THE 2ND EXIT ONTO THE A5013. AT ROUNDABOUT TAKE THE 5TH EXIT ONTO THE A518. FOLLOW SIGNS FOR THE A518 FOR APPROX. 19 MILES THEN BEAR LEFT ONTO THE A442 THEN IMMEDIATELY AT TRENCH LOCK INTERCHANGE KEEP IN THE LEFT HAND LANE. AT NEXT ROUNDABOUT CONTINUE FORWARD ONTO THE A442. AT WOMBRIDGE INTERCHANGE BRANCH LEFT THEN AT ROUNDABOUT TAKE THE 3RD EXIT ONTO THE A518. AT ROUNDABOUT TAKE THE 3RD EXIT ONTO MOSSEY GREEN WAY, B4373. AT MOSSEY GREEN ROUNDABOUT TAKE THE 2ND EXIT ONTO OLD PARK WAY. SITE IS VISIBLE ON THE GRASS VERGE ON THE LEFT HAND SIDE OF THE ROAD.

NOTES:

REV	Issued for Approval	BY	CH	DATE
A		DI	JT	31.03.15
	MODIFICATION	BY	CH	DATE

CTIL - BEACON

Cell Name	Opt.
LAND ADJACENT TO ROUNDABOUT	-
Cell ID No	
CTIL	VF
	TEF

124742	08816	047691
--------	-------	--------

Site Address / Contact Details
 OLD PARK WAY
 TELFORD
 SHROPSHIRE
 TF3 5DA

Drawing Title: SITE LOCATION MAPS

Purpose of issue: PLANNING

Drawing Number: 100

Drawn: DI	Date: 31.03.15	Checked: JT	Date: 31.03.15	Issue: A
-----------	----------------	-------------	----------------	----------