
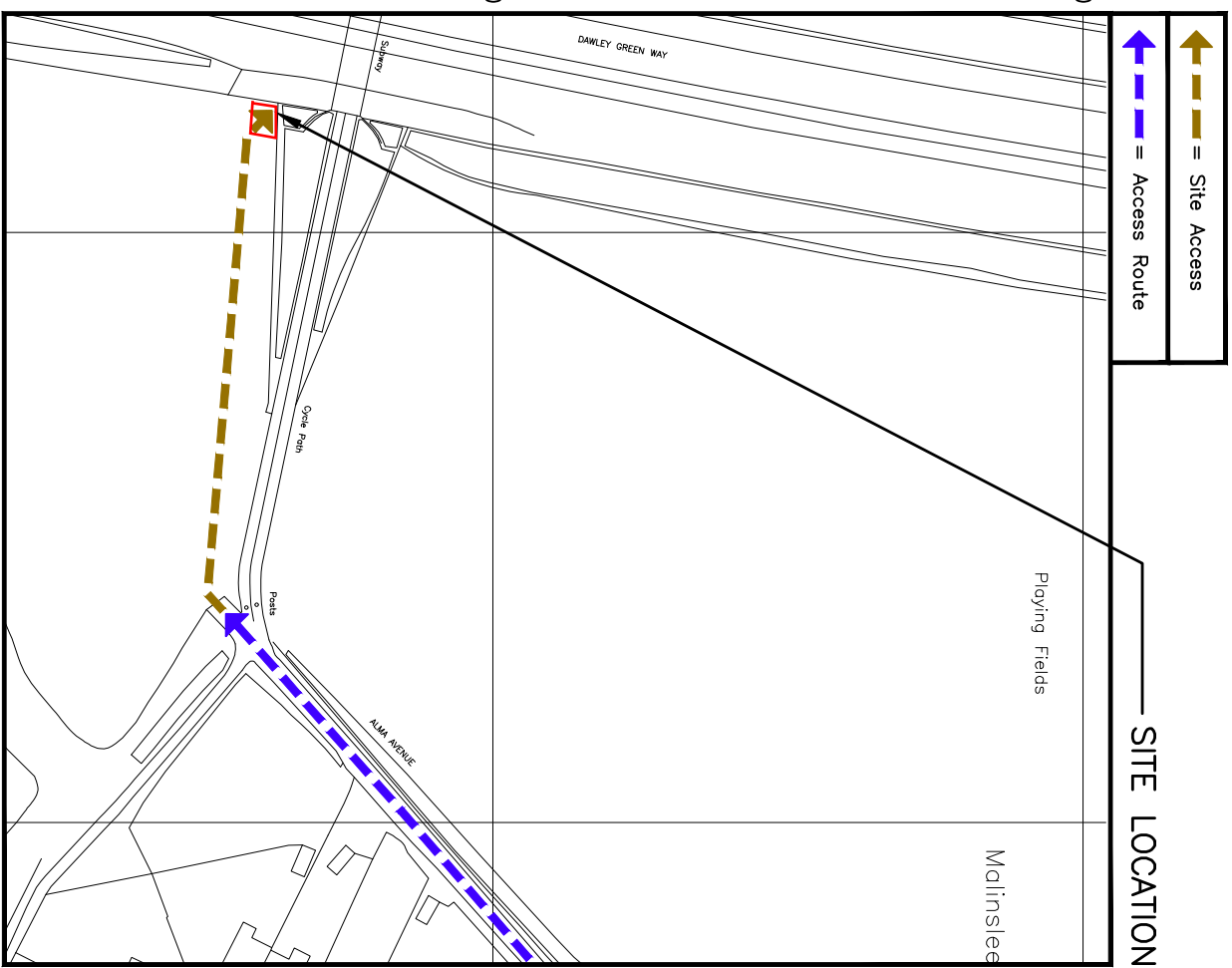
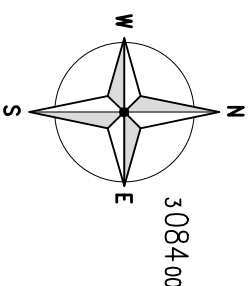


SITE LOCATION



SITE LOCATION  
(Scale 1:50000)

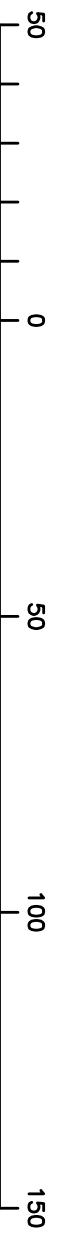
Ordnance Survey map extract based upon Landranger map series with the permission of the controller of Her Majesty's Stationery Office Licence No. 0100023487 Crown copyright.



SITE LOCATION

DETAILED SITE LOCATION  
(Scale 1:1250)

Based upon Ordnance Survey map extract with the permission of the Controller of Her Majesty's Stationery Office. Crown copyright. Licence No. 100020449



ORIGINAL SCALE AT A3 - 1:1250

ALL DIMENSIONS IN METRES



SITE PHOTOGRAPH

ALL DIMENSIONS ARE IN mm UNLESS NOTED OTHERWISE

N.G.R E.: 368675 N.: 308267

CONCESSION REQUIRED NO

DIRECTIONS TO SITE:  
LEAVE THE M6 AT JUNCTION 11 AND FOLLOW SIGNS FOR THE M54 TELFORD/SHREWSBURY. EXIT THE M54 AT JUNCTION 5, AT THE FIRST ROUNDABOUT TAKE THE SECOND EXIT, THEN AT THE NEXT ROUNDABOUT TAKE THE FOURTH EXIT ONTO THE B5072 HALL PARK. AT THE NEXT ROUNDABOUT TAKE THE THIRD EXIT ONTO BRUNEL ROAD, THEN TURN FIRST RIGHT ONTO ROYAL WAY, THEN TURN SECOND LEFT ONTO ST. LEONARDS ROAD, THEN TAKE THE SECOND RIGHT TURNING ONTO ALMA AVENUE. THE SITE IS THROUGH THE ACCESS GATE TO THE PLAYING FIELDS, IN THE WOODED AREA SOUTH OF THE CYCLE/FOOTPATH.

NOTE: LOCATION FOR PARKING OF VODAFONE MAINTENANCE VEHICLE IS IN PARKING BAY ON ALMA AVENUE.

NOTES:

REV	MODIFICATION	BY	CH	DATE
A	Issued for Approval	BB	KJS	23.02.15



Cell Name  
MANISLEE (TELFORD)

Cell ID No  
TEF VF

131130 N/A 55234

Site Address / Contact Details  
LAND AT MANISLEE PLAYING FIELDS  
OFF DAWLEY GREEN WAY  
MANISLEE  
TELFORD  
SHROPSHIRE, TF4 2AZ

Drawing Title:  
SITE LOCATION MAPS

Purpose of Issue:  
PLANNING

Drawing Number:  
100

Surveyed By:  
AN

Drawn:  
BB

Date:  
23.02.15

Original Sheet Size:  
A3

Issue:  
A