

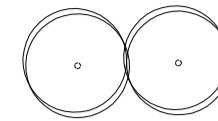
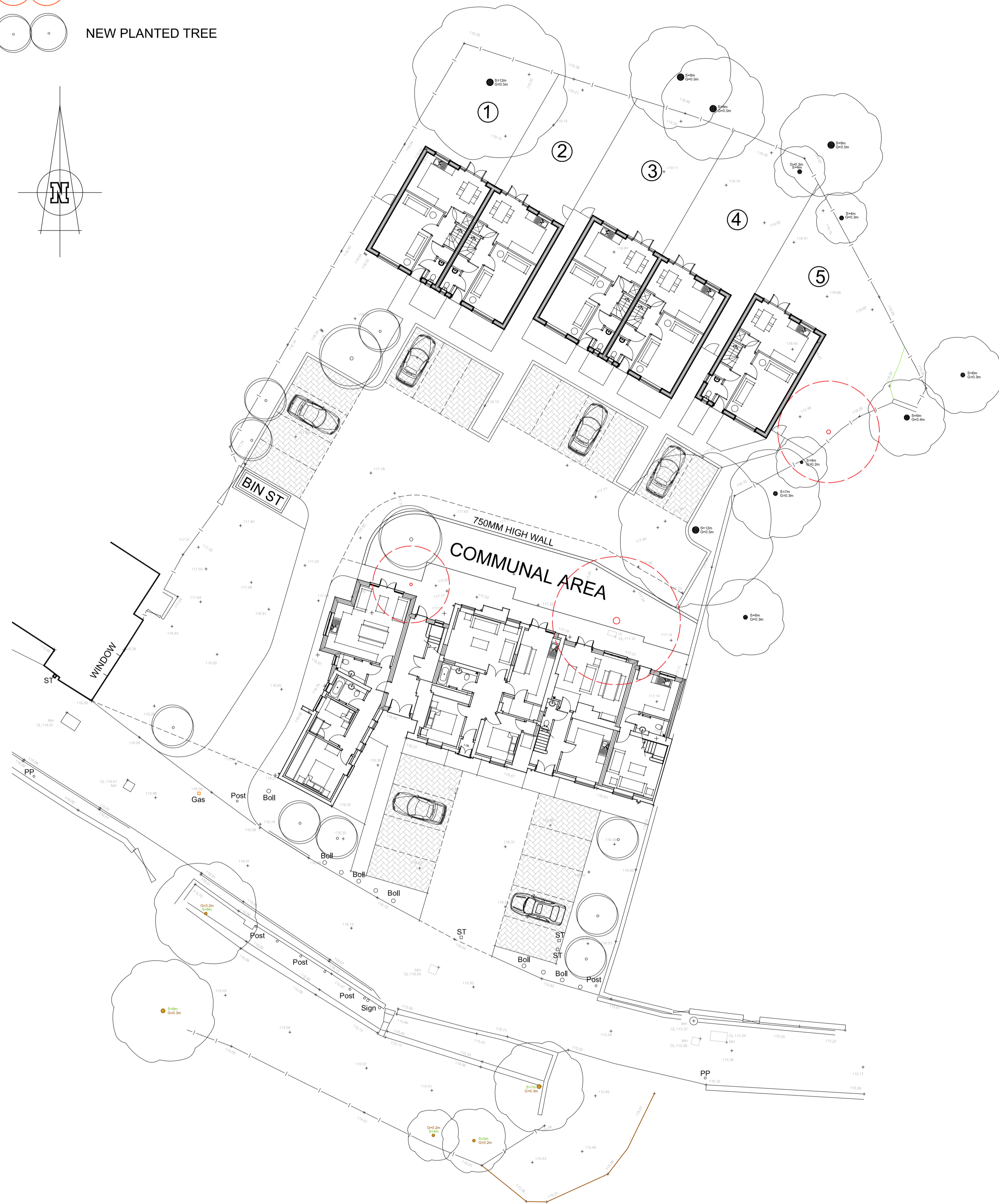
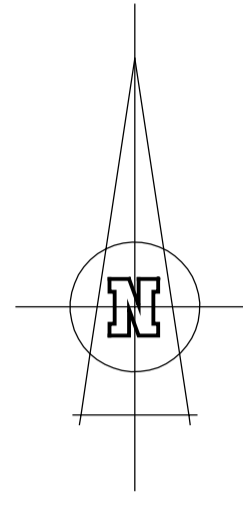


DO NOT SCALE FROM THIS DRAWING
 CJZ DESIGN TO BE NOTIFIED OF
 DISCREPANCIES IN FIGURED DIMENSIONS.
 CONTRACTOR TO VERIFY ALL DIMENSIONS.
 THIS DRAWING IS COPYRIGHT.

KEY

-  RETAINED EXISTING TREE
-  EXISTING TREE TO BE REMOVED
-  NEW PLANTED TREE



0 5 10 15 20
 (1:200 Scale)

PROPOSED SITE PLAN
 SCHEME INFORMATION
 1:200 @ A1



FRONT ELEVATION
 SCHEME INFORMATION
 1:100 @ A1

SIDE ELEVATION
 SCHEME INFORMATION



REAR ELEVATION
 SCHEME INFORMATION

SIDE ELEVATION
 SCHEME INFORMATION



FRONT ELEVATION
 SCHEME INFORMATION
 1:100 @ A1

SIDE ELEVATION
 SCHEME INFORMATION



REAR ELEVATION
 SCHEME INFORMATION

SIDE ELEVATION
 SCHEME INFORMATION

Rev	Description	Date
-----	-------------	------

CJZ design
 ARCHITECTURAL DESIGN & DEVELOPMENT CONSULTANTS

CHURCH VIEW
 25 SCHOOL ROAD
 WOMBOURNE
 SOUTH STAFFORDSHIRE
 WV5 9EF
 TELEPHONE : 01902 893252
 EMAIL : info@cjzdesign.co.uk
 WEBSITE : www.cjzdesign.co.uk

Project
**PROPOSED DEVELOPMENT AT
 THE LAND TO THE REAR OF
 THE CROWN INN, HODGE BOWER
 IRONBRIDGE**

Drawing Title
**PROPOSED SITE PLAN,
 AND ELEVATIONS**

Client
MILLENNIUM ENTERPRISES LTD

Project No.	Drawing No.	Revision
1055	100	E
Scale	Date	Drawn by
1:200 @ A1	FEB 2015	RT

PLANNING INFORMATION