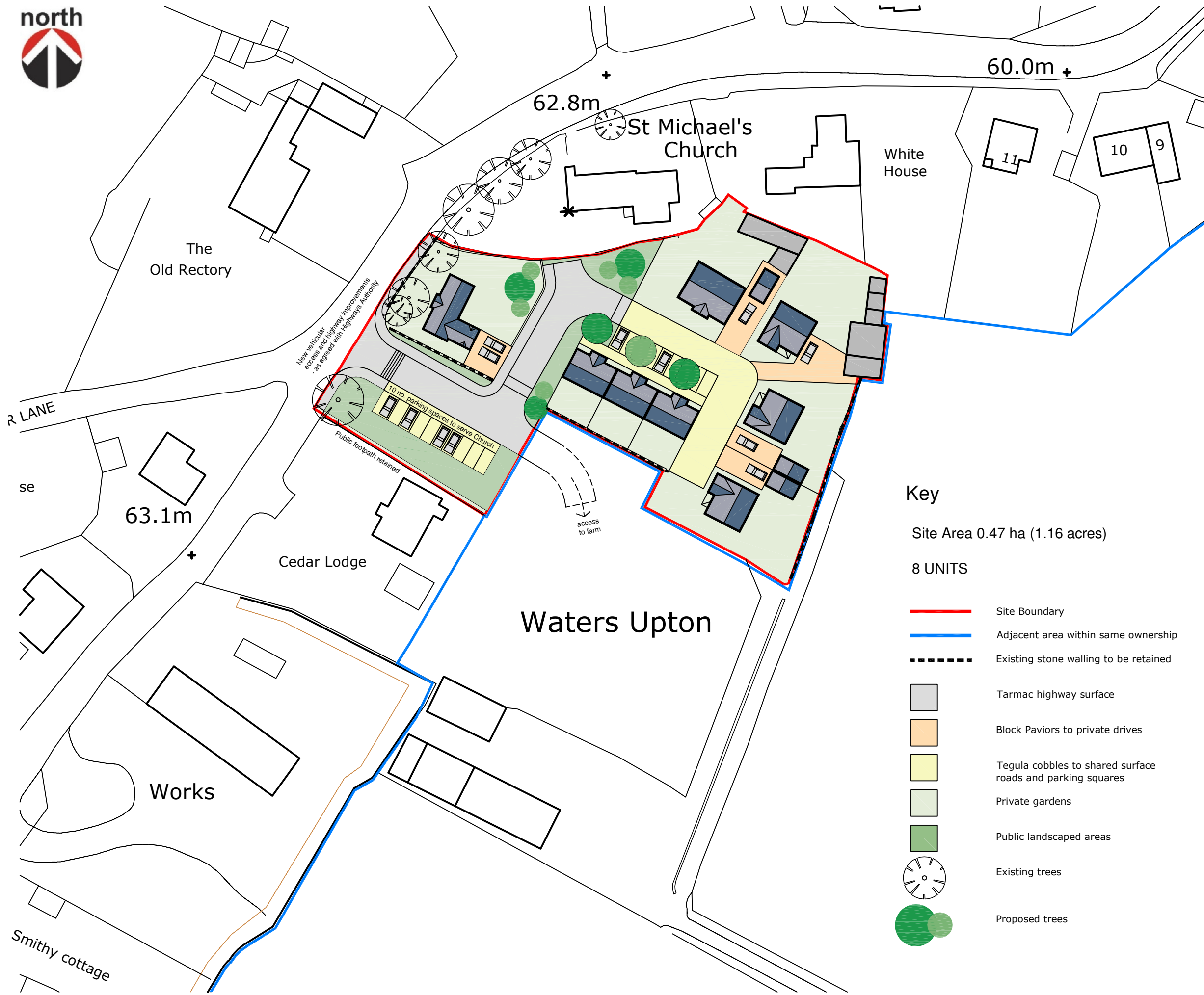


NOTES	
1.	Do not scale this drawing.
2.	All dimensions to be checked on Site.
3.	Final positions of all equipment to be agreed on Site.
4.	This drawing is subject to Copyright and is not to be reproduced in part or whole without approval.



New vehicular access and highway improvements as agreed with Highway Authority

10 no. parking spaces to serve Church











Public footpath retained

access to farm

### Key

Site Area 0.47 ha (1.16 acres)

8 UNITS

-  Site Boundary
-  Adjacent area within same ownership
-  Existing stone walling to be retained
-  Tarmac highway surface
-  Block Paviers to private drives
-  Tegula cobbles to shared surface roads and parking squares
-  Private gardens
-  Public landscaped areas
-  Existing trees
-  Proposed trees

Rev.	By	Date	Description
A	TS	02.10.2012	Units reduced from 24 to 8, access amended. 10 parking spaces indicated for St Michael's Church
0	TS	14.02.2011	First issue

Client  
Mr.J.Brown

Job/Project  
Land south of St Michael's Church  
Waters Upton, Telford

Drawing Title  
Illustrative site layout

Drawn By	TS	Date	Feb 2011
Job No.	C2947	Status	Planning
Dwg No.	P05	Rev.	A
		Scale@ A2	1:500
Dwg File	....		

**CASSIDY + ASHTON**  
 ARCHITECTS PLANNERS DESIGNERS BUILDING SURVEYORS  
 CASSIDY HOUSE  
 STATION ROAD  
 CHESTER  
 CH1 1SW  
 T 01244 402900  
 F 01244 409211



PRESTON CHESTER  
 www.cassidyashton.co.uk