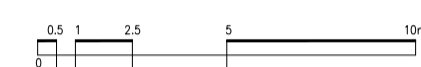




HT_C1 AS PLOT 08 EXTRA CARE APARTMENTS PLOT 09-114 HT_C AS PLOT 25 HT_C OFF PLOT 24 HT_C2 OFF PLOT 25 HT_C2 OFF PLOT 26 HT_C2 OFF PLOT 27

STREET SCENE A-A




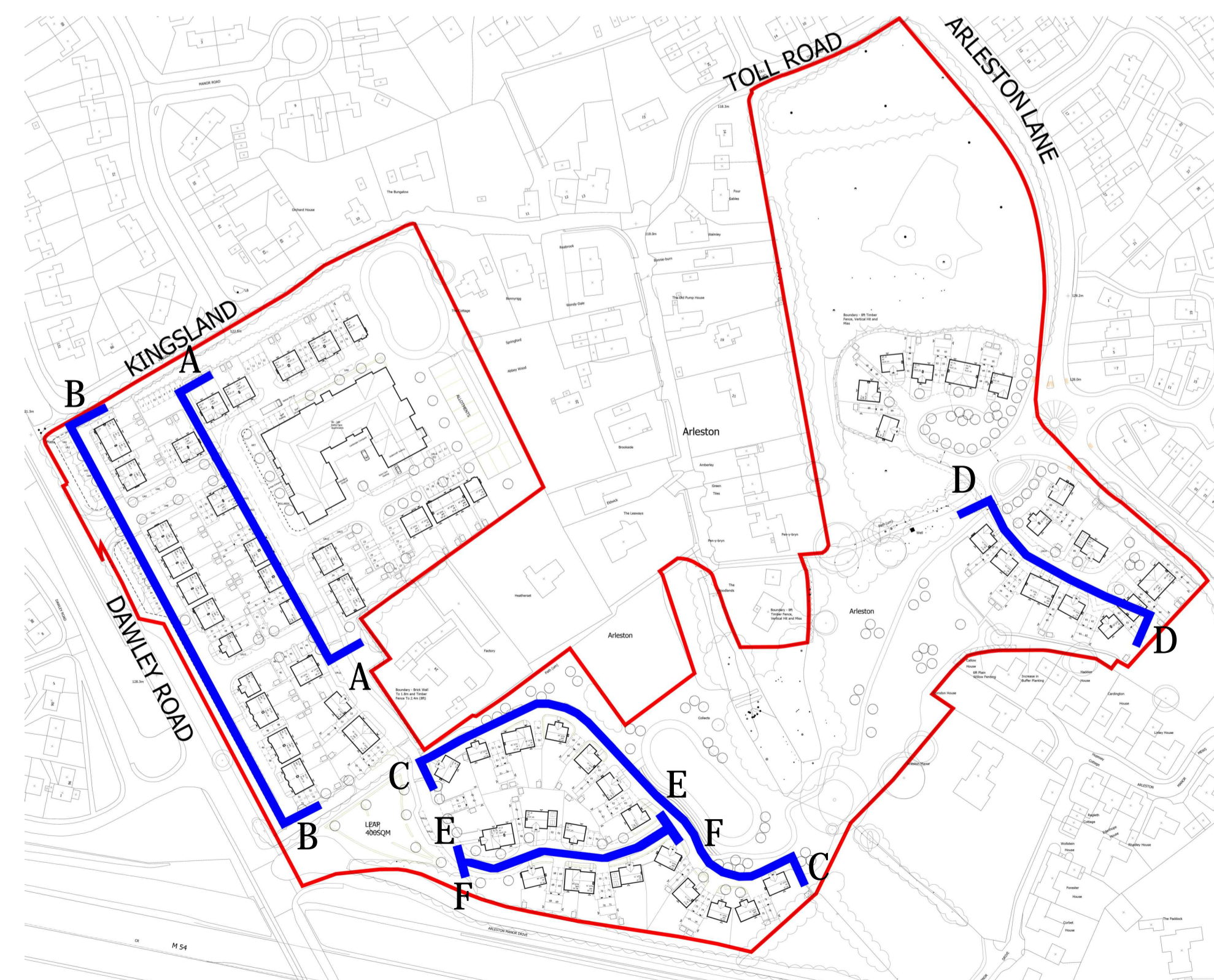
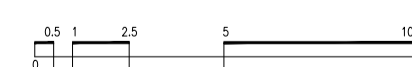
HT_B1 AS PLOT 1 HT_B AS PLOT 2 HT_B2 AS PLOT 3 HT_C1 AS PLOT 4 HT_C1 OFF PLOT 5 HT_C1 AS PLOT 30 HT_C1 OFF PLOT 31 HT_B2 AS PLOT 32 HT_B OFF PLOT 33 HT_B AS PLOT 34 HT_B AS PLOT 35 HT_B1 AS PLOT 36 HT_B OFF PLOT 37 HT_E AS PLOT 38

STREET SCENE B-B



HT_E AS PLOT 46 HT_D1 OFF PLOT 47 HT_D1 AS PLOT 48 HT_D1 AS PLOT 49 HT_D2 OFF PLOT 50 HT_D1 OFF PLOT 51 HT_D1 AS PLOT 52

STREET SCENE B-B CONTINUED



NORTH
KEY PLAN
NOT TO SCALE

Project
**LAND AT ARLESTON
TELFORD**

Drawing Title
**STREET ELEVATIONS
SHEET 1 OF 3**

Date	Scale	Drawn by	Check by
SEPT 2015	1:200@A1	RO'R	CB
Project No	Drawing No	Revision	
25049	SE-01	C	