

ALL DIMENSIONS ARE IN mm UNLESS NOTED OTHERWISE

N.G.R E: 369808 N: 303556

CONCESSION REQUIRED NO

DIRECTIONS TO SITE:
KEEP LEFT AT THE FORK TO CONTINUE ON M54,
FOLLOW SIGNS FOR
WALES/TELFORD/WOLVERHAMPTON/SHREWSBURY/A5.
AT JUNCTION 4, TAKE THE A464 EXIT TO TELFORD
(EAST)/BRIDGNORTH/ROUNDBRIDGE/A442. AT THE
ROUNDBABOUT, TAKE THE 2ND EXIT ONTO A464. AT
ON A464. AT THE ROUNDBABOUT, TAKE THE 1ST
EXIT ONTO THE A442 SLIP ROAD TO BRIDGNORTH.
MERGE ONTO QUEENSWAY/A442. USE THE LEFT
LANE TO TAKE THE A442 SLIP ROAD TO
BRIDGNORTH/MADELEY. CONTINUE ONTO BROCKTON
WAY/A442. AT THE ROUNDBABOUT, TAKE THE 3RD
EXIT ONTO SUTTON HILL. AT THE ROUNDBABOUT,
TAKE THE 1ST EXIT ONTO SUTTON WAY. SITE IS
ON THE LEFT.

NOTES:

REV	MODIFICATION	BY	CH	DATE
B	Address Revised	DW	LB	23/09/16
A	Issued for Approval	DW	LB	23/09/16

GallifordTry
WOLVERHAMPTON
Tel: +44 (0) 1905 22 33 33

CTIL
Grow The Grid

Cell Name	Opt.
TELFORD SOUTH	-
Cell ID No	VF
CTIL	TEF
208075	050836

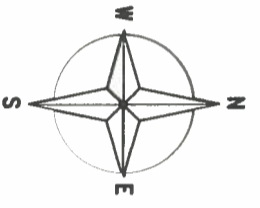
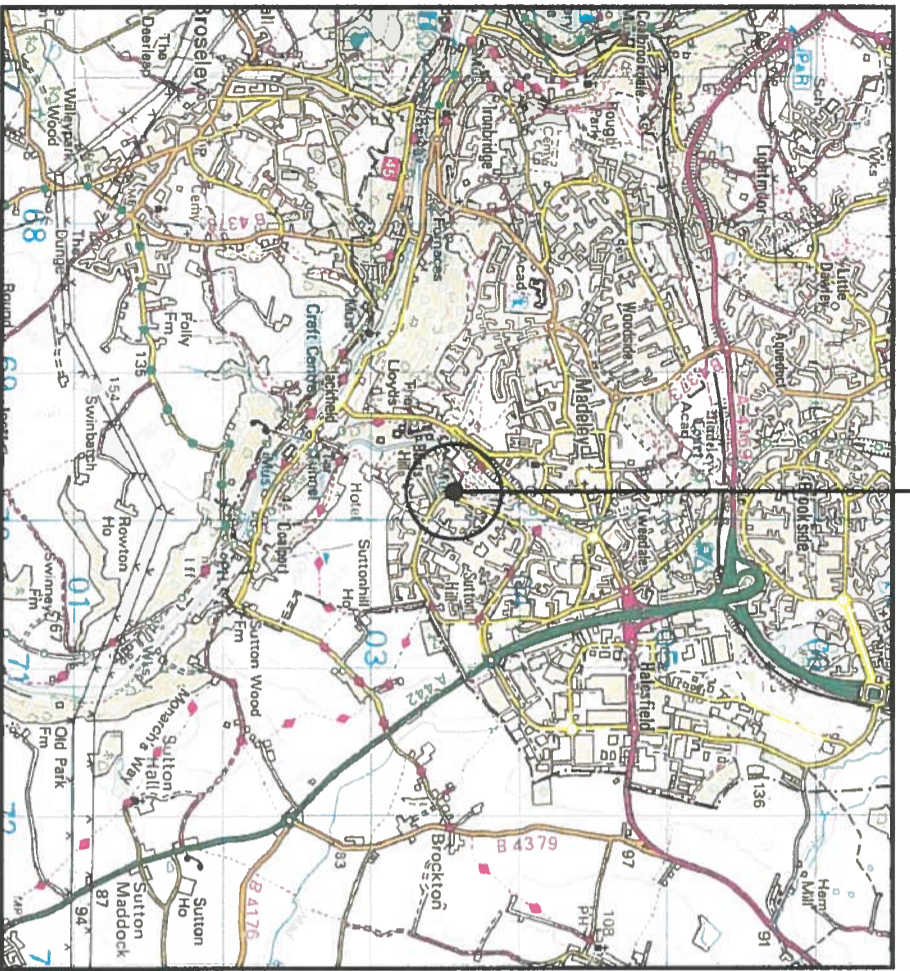
Site Address / Contact Details

SUTTON WAY
ADJACENT SOUTHGATE
MADELEY
STAFFORDSHIRE
TF7 4ND

Drawing Title:
SITE LOCATION MAPS
Purpose of Issue:
PLANNING

Surveys By:	MS	Original Sheet Size:	A3	Issue:	B
Drawn:	DW	Date:	23.09.16	Checked:	LB
Date:	23.09.16	Date:	23.09.16	Issue:	B

SITE LOCATION



SITE LOCATION
(Scale 1:50000)

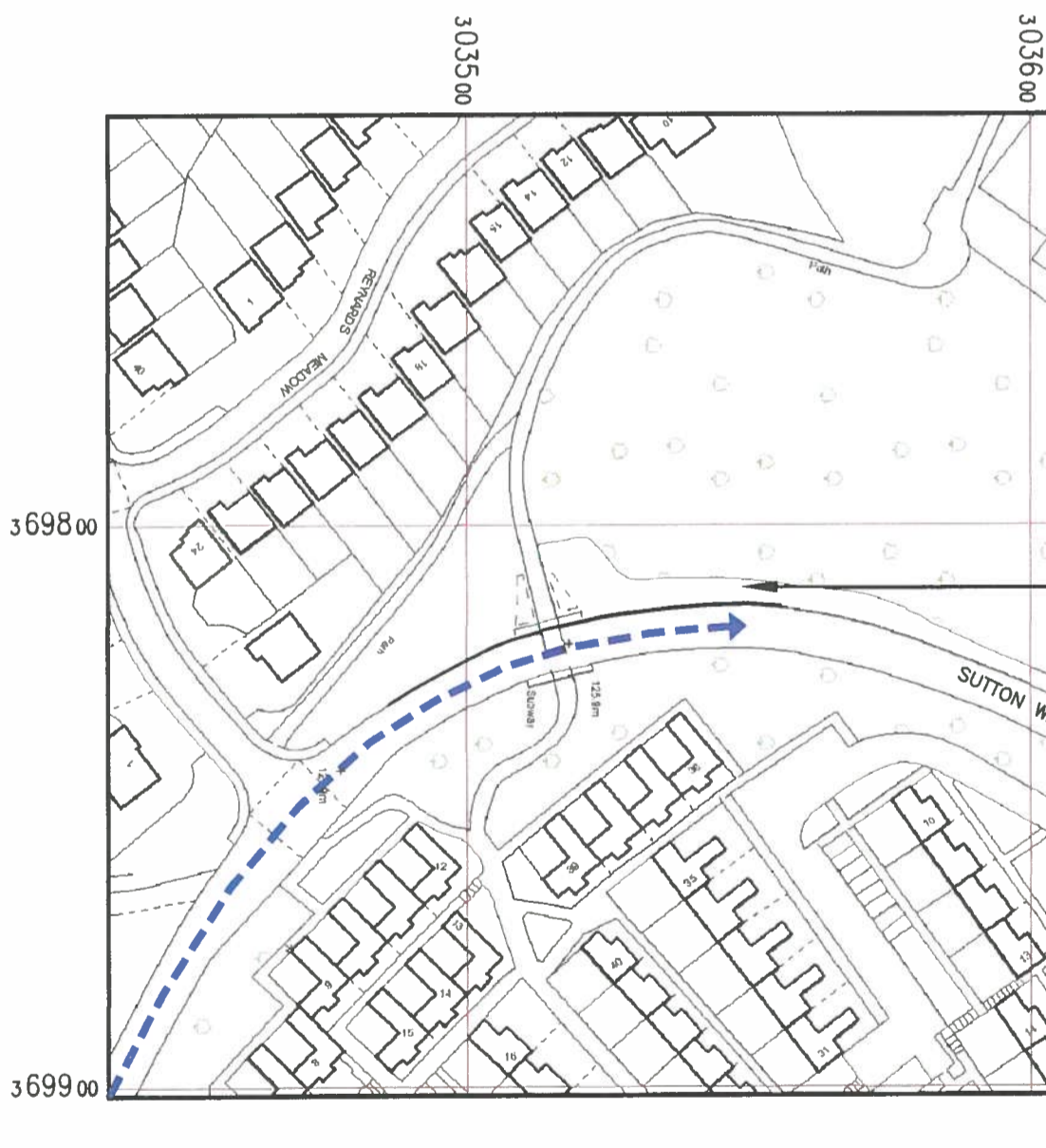
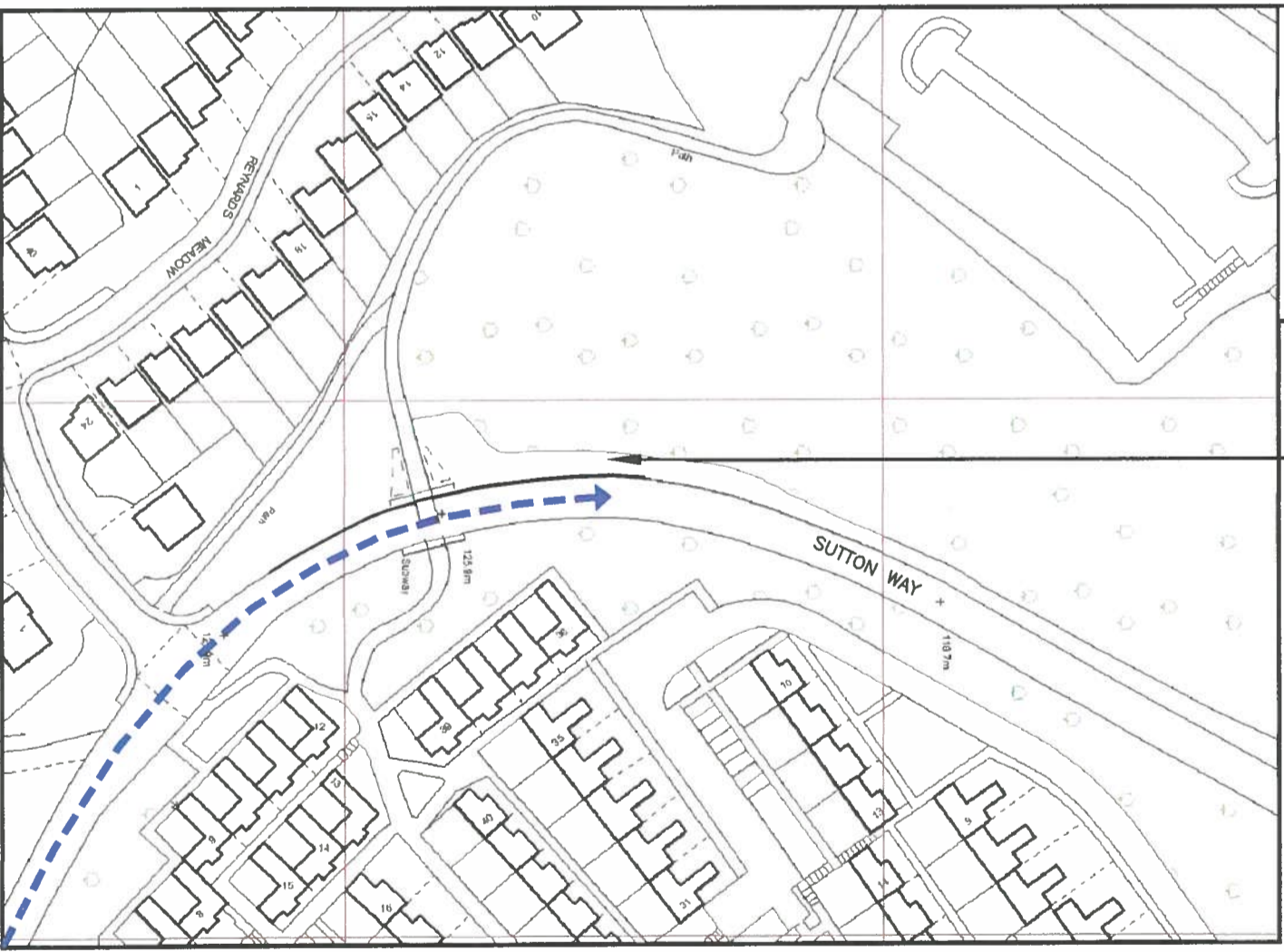
Ordnance Survey map extract
based upon Landranger map series of
with the permission of the controller of
Her Majesty's Stationery Office
Licence No. 0100023487
Crown copyright.



SITE PHOTOGRAPH

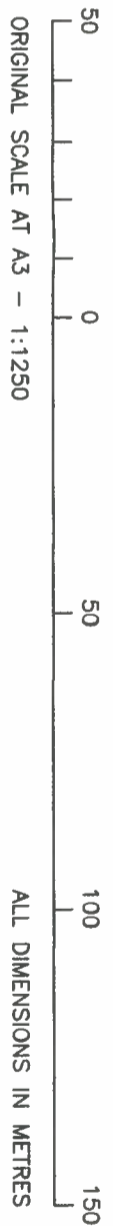
Legend:
Orange arrow = Site Access
Blue arrow = Access Route

SITE LOCATION



DETAILED SITE LOCATION
(Scale 1:1250)

Based upon Ordnance Survey map extract
with the permission of the Controller of
Her Majesty's Stationery Office.
Crown copyright.
Licence No. 100020449



ORIGINAL SCALE AT A3 - 1:1250

ALL DIMENSIONS IN METRES