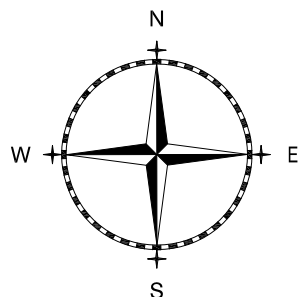
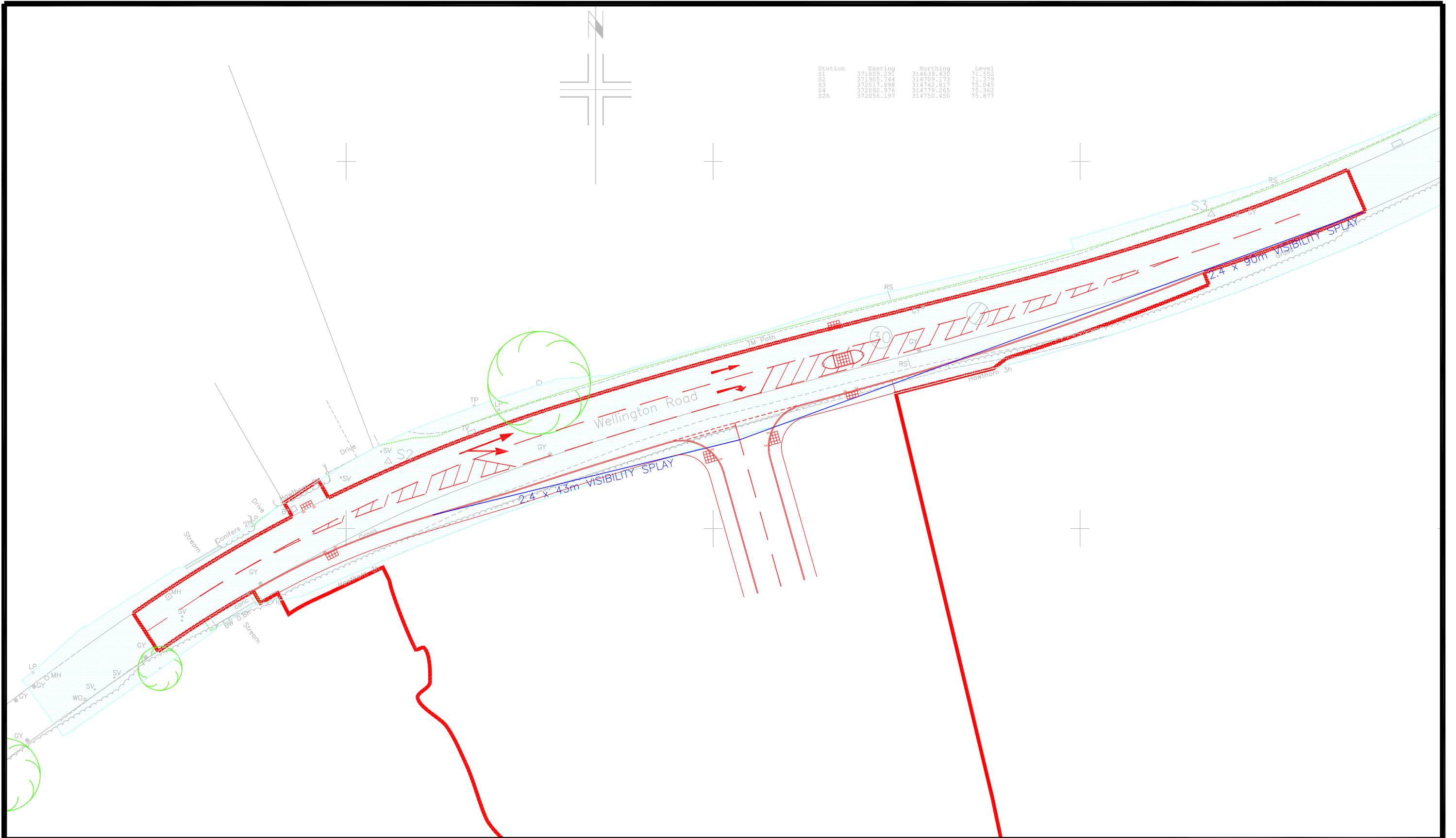


Station	Easting	Northing	Level
S1	371809.291	314639.430	71.552
S2	371805.744	314709.173	71.379
S3	372017.898	314742.817	75.045
S4	372092.976	314779.265	75.362
S2A	372056.197	314750.450	75.877



ADL
TRANSPORTATION

ADL Traffic Engineering Ltd.
ADL House
The Oaklands Business Park
Yate, Bristol
BS37 5NA
Tel : 01454 332100
Fax : 01454 327983
E-Mail : CAD@ADLTRAFFIC.CO.UK


NOTES

1. FOR ILLUSTRATIVE PURPOSES ONLY.
2. DO NOT SCALE FROM THIS DRAWING.
3. ALL DETAILS TO BE CONFIRMED ON SITE.
4. BACKGROUND PLAN IS BASED UPON A SITE SURVEY.
5. ALL TRACKS ASSUME GRADIENTS AND CAMBERS DO NOT EXCEED 1:60 AND 1:40 RESPECTIVELY OTHERWISE VEHICLE MANOEUVRABILITY MAY BE AFFECTED.

© Copyright ADL Traffic Engineering Ltd

AMENDMENTS

REF.	DATE	DESCRIPTION
A	04.11.14	ADOPTED PUBLIC HIGHWAY ADDED.
B	18.02.16	TACTILE PAVING ADDED.
C	22.04.16	ROAD WIDENED TO 6.5m.
D	31.05.16	SITE BOUNDARY UPDATED.



ADL Job No. **T0129**

Project **Wellington Road, Muxton**

Title **Proposed Right Turn Lane Site Access Arrangements**

Date **16.10.2014** Drawn **PGL**

Checked _____ Date _____ Approved _____ Date _____

Scale **1:500@A3** Drg No. **T0129-02** Rev. **D**