



Existing Photo Viewpoint from Bridleway N°17, close to junction with Childpit Lane, looking north east toward the site



Photomontage following establishment of bunds without planting



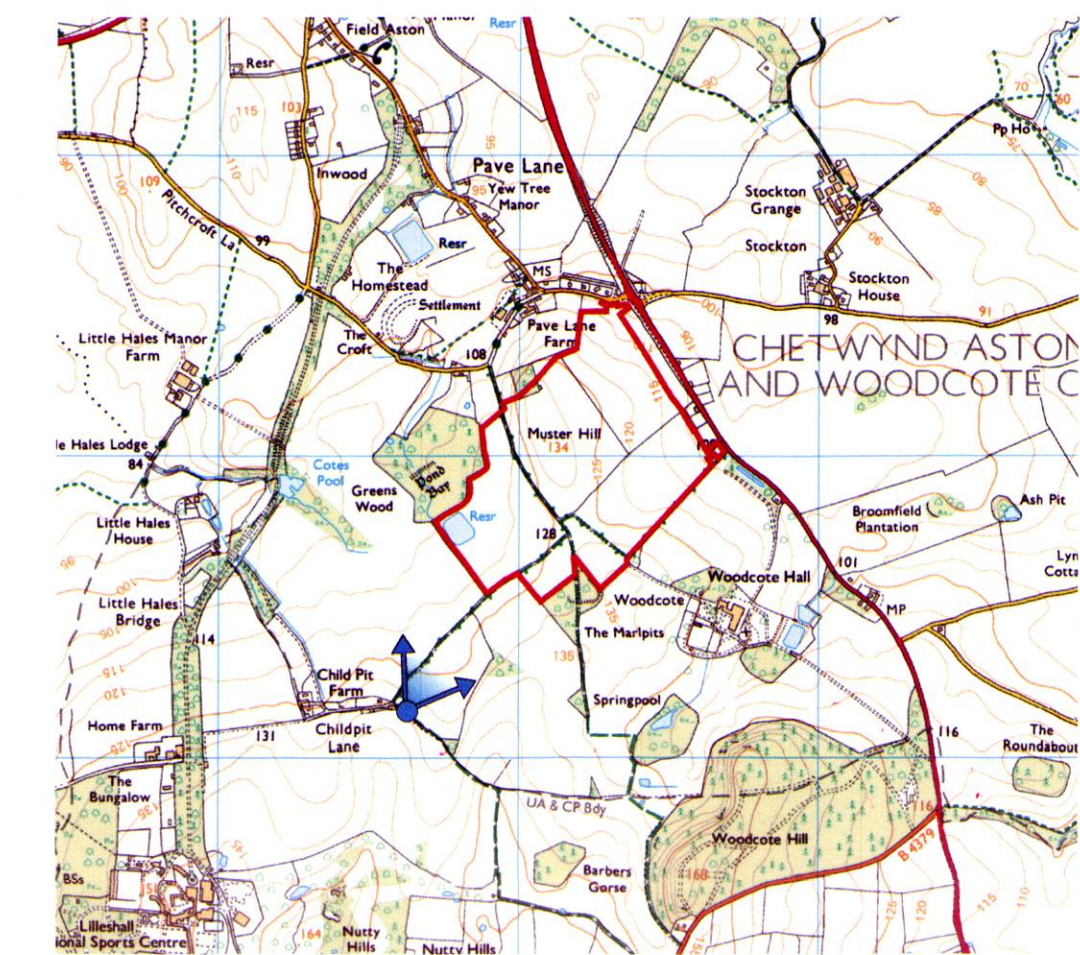
Photomontage at year 5 of the works with planting



Insert showing extents of processing plant at year 5 of the works with planting

All dimensions to be verified on site. Do not scale this drawing. All discrepancies to be clarified with project Landscape Architect.

This drawing is the property of FPCR Environment and Design Ltd and is issued on the condition it is not reproduced, retained or disclosed to any unauthorised person, either wholly or in part without written consent of FPCR Environment and Design Ltd.



Viewpoint Location
 Grid Reference: 375621, 315153
 Elevation AOD: 134.054m
 Viewing Distance: 350mm @A1
 Lens Focal Length: 50mm
 Height of camera 1.6m above ground level
 Distance to viewpoint: 500m
 Weather: Sunny with cloud.



Rev	date	description	drawn	chkd
B	13.10.2016	PLANNING	GJH	GJH
A	12.10.2016	DRAFT	GJH	GJH
-	11.10.2016	DRAFT		



- masterplanning
 - environmental assessment
 - landscape design
 - urban design
 - ecology
 - architecture
 - arboriculture
- FPCR Environment and Design Ltd
 Lockington Hall
 Lockington
 Derby DE74 2RH
 t: 01509 672772
 f: 01509 674665
 e: mail@fpcr.co.uk
 w: www.fpcr.co.uk

client
Mick George Ltd.

project
Pave Lane,
Shropshire

drawing title
PHOTOMONTAGE

scale
NTS@A1

drawn
GJH/GH

issuing date
14.10.2016

drawing number
6752-L-01

rev
B

J:\67006752\LANDS\Montages\6752_L_01_Photomontages RevB v2.indd