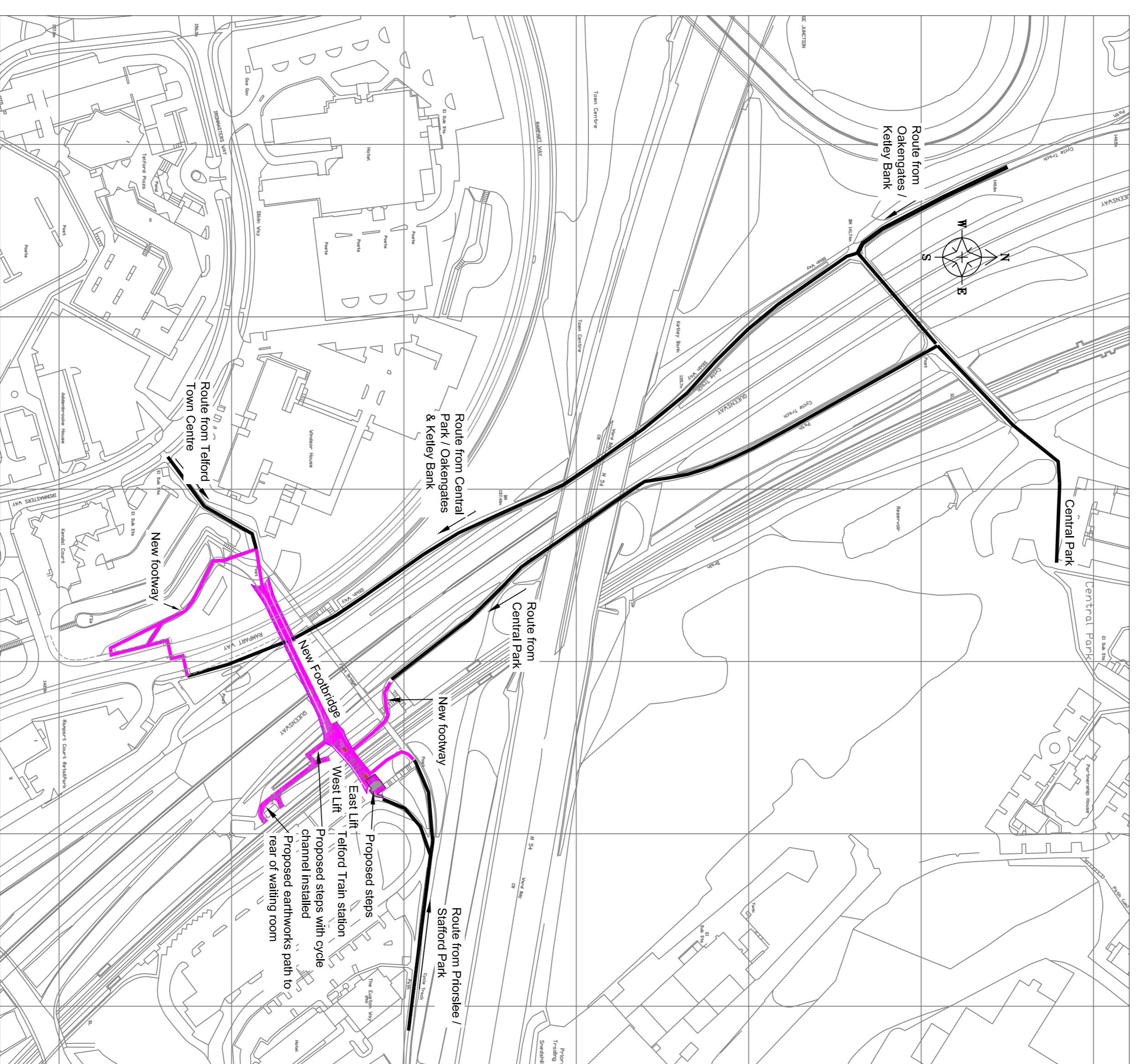





EXISTING ACCESS ROUTES TO BE REMOVED
(For Identification Purposes Only)



PROPOSED ACCESS ROUTES TO BE INSTALLED
(For Identification Purposes Only)

Key	
	Existing footway / cycleway
	Existing routes removed under project
	New routes

Name	Job title	Designation	Date	Approved



Client: Angie Askey, Assistant Director, Customer & Neighbourhood Services, Dairy House, Telford, TF3 4JA

Telford & Wrekin Council

Project: TELFORD FOOTBRIDGE

Drawing title: EXISTING AND PROPOSED ACCESS ROUTES FOR IDENTIFICATION PURPOSES ONLY

INFORMATION

Drawing status	Scale	Sheet	Date	Drawn by	Checked by
	1:2000	A1	31/04/2017	SCM	

DO NOT SCALE FROM THIS DRAWING
Drawing number: E1277 - 101
Rev: 0

Based on Ordnance Survey 1:250 mapping with the permission of the Controller of Her Majesty's Stationary Office. Crown Copyright. Unauthorised reproduction infringes Crown Copyright and may lead to prosecution or civil proceedings. Crown Copyright © 2010. Telford & Wrekin Council Licence No. 100019694. Date 2010