



















LEGEND

-  Denotes trees/hedgerows to be retained
-  Denotes trees/hedgerows to be removed
-  Denotes 1.8m high close board fence
-  Denotes 2.0 m high wall
-  Denotes retaining wall
-  Denotes 1.8m high lockable gate position
-  Denotes proposed slab levels
-  Denotes 900mm high hoop top railings (powder coated black)
-  Denotes indicative landscaping
-  Block Paving
-  Denotes Tarmac
-  Denotes 450x450mm slabs
-  Fixed Window Position
(To assist acoustic protection)

LEGEND

-  Denotes 1.8m High close boarded fence.
-  Denotes 2.0m High Brick Wall
-  Denotes 0.9m High blunt top railing
-  Denotes 0.45m trip rail
-  Denotes 1.8m high, lockable gate position

TO BE READ IN CONJUNCTION WITH:

REV	NOTES	DATE	BY/CHK
C	UPDATED TO PLANNER COMMENTS	18.10.16	HB
B	UPDATED TO PLANNER COMMENTS	18.10.16	HB
A	UPDATED TO PLANNER COMMENTS	17.10.16	HB

DO NOT SCALE

BOUNDARY TREATMENTS

HADLEY TELFORD

DRAWING NO. HA-302-01C
 SCALE 1:500 @ A3
 GROSS ACREAGE
 NET ACREAGE

COVERAGE
 DATE 01.07.16
 DRAWN RG
 CHECK -



UNIT E, PINEWOOD, BELL HEATH WAY
 WOODGATE VALLEY, BIRMINGHAM, B32 3BZ
 TEL (0121) 421 8300 FAX (0121) 421 8210