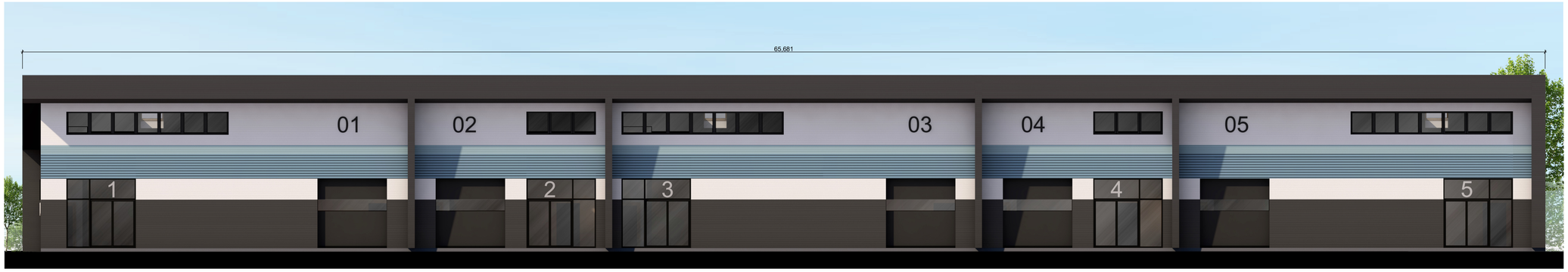

E-A01 Elevation 1:100



E-A02 Elevation 1:100



E-A03 Elevation 1:100

E-A04 Elevation 1:100

This document and its design content is copyright ©. It shall be read in conjunction with all other associated project information including models, specifications, schedules and related consultants documents. Do not scale from documents. All dimensions to be checked on site. Immediately report any discrepancies, errors or omisions on this document to the Originator. If in doubt ASK.

© Crown copyright [and database rights] 2015 Ordnance Survey 100015694. re-use or additional photo copies of of this map are not permitted except where the end user holds a relevant licence with Ordnance Survey.

Safety Health and Environmental Information Box

Construction Risks, Maintenance/cleaning Risks, Demolition/adaptation Risks

Notes:

RevID	Detail	Issued By	Issue Date

biT
Wellington Civic Offices, Larkin Way, Wellington, Telford, Shropshire, TF1 1LX
T: 01952 384500
W: www.bit-group.co.uk

Project
Hortonwood Plot 2

Client
Telford & Wrekin Council

Layout Title
Unit A Proposed Elevations

Scale @ A1
1:100

Status
Planning

Drawing Number

project	originator	zone	level	type	role	number	rev
17200	biT					A_02451	