

E-01 Elevation 1:100

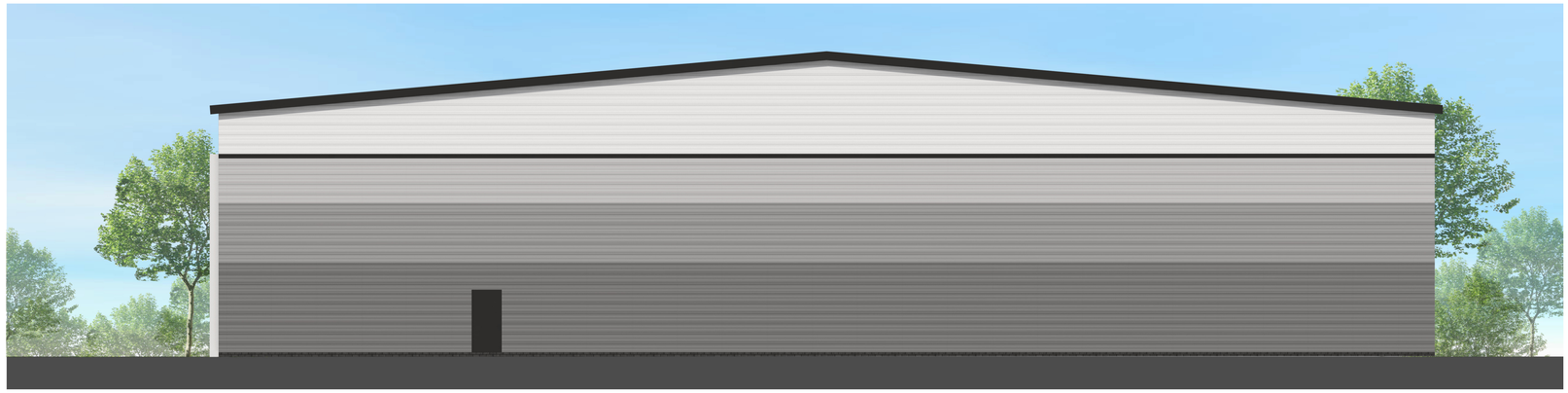

E-02 Elevation 1:100



E-03 Elevation 1:100

E-04 Elevation 1:100

This document and its design content is copyright ©. It shall be read in conjunction with all other associated project information including models, specifications, schedules and related consultants documents. Do not scale from documents. All dimensions to be checked on site. Immediately report any discrepancies, errors or omisions on this document to the Originator. If in doubt ASK.

© Crown copyright [and database rights] 2015 Ordnance Survey 100019694. re-use or additional photo copies of of this map are not permitted except where the end user holds a relevant licence with Ordnance Survey.

Safety Health and Environmental Information Box

Construction Risks, Maintenance/cleaning Risks, Demolition/adaptation Risks

Notes:

| RevID | Detail | Issued By | Issue Date |
|---|---|---|---|

biT
Wellington Civic Offices, Larkin Way, Wellington, Telford, Shropshire, TF1 1LX
T: 01952 384500
W: www.bit-group.co.uk

Project
T54 - Plot 5A & 5C

Client
TWC

Layout Title
Unit 5A - Proposed Elevations

Scale @ A1
1:100

Status
Planning

Drawing Number

| project | originator | zone | level | type | role | number | rev |
|---|---|---|---|---|---|---|---|
| 17299 | biT | | | | | A_02451 | |