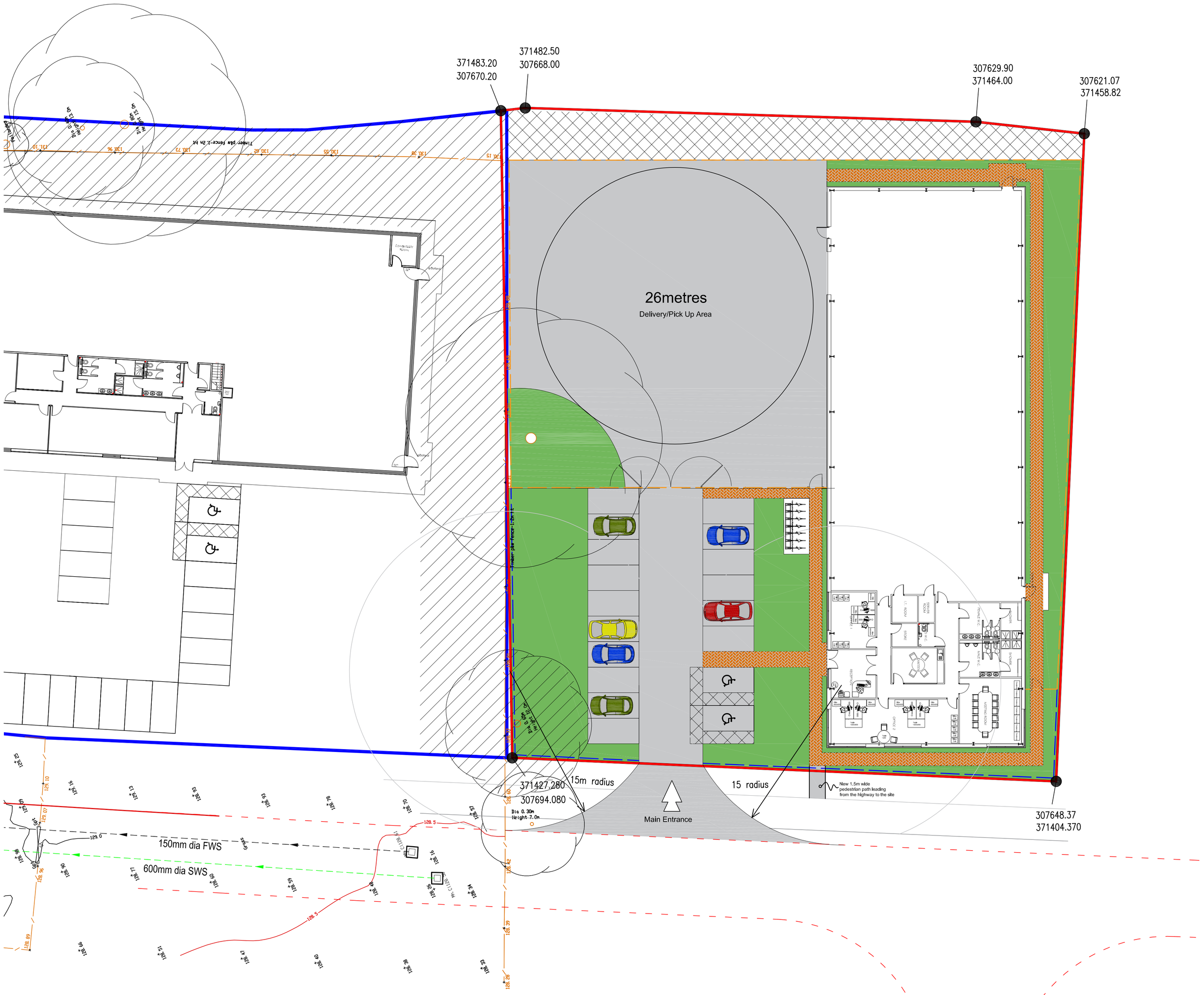

PROPOSED SITE PLAN

1.200 @ A1

All dimensions, sizes etc., to be checked on site by the contractor before work commences.
Figured dimensions to be used in preference to scaling
Any errors or omissions must be reported to
SILK SHARPLES JENNINGS at once

The designs and details on this drawing are copyright and must not be reproduced without the permission of
SILK SHARPLES JENNINGS LIMITED ã 2018

Assumed location of extended highway (not constructed)

Extent of Plot 5b as recieved by email from the Local Authority 18.09.18

Extent of existing Plot 4 (applicants adjoining site)

Assumed no build area beyond the fence line. Root Protection area

RPA - Root Protection Area BS5837 (2005) and Newt migration zone, this area should remain sacrosanct, and only be utilised for landscaping

Illustration of cycle shelter

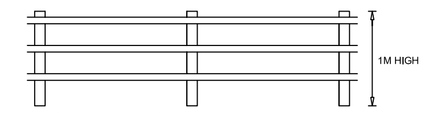

wooden post and rail fencing

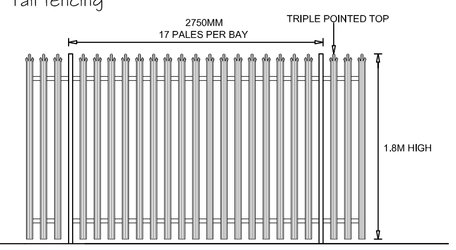

palisade fencing

Revisions

Rev	Date	Description	Initials
RevA	26.02.19	Entrance splay changed to 15m radius	D.S.S.
RevB	26.02.19	Cycle shelter and pedestrian path from highway located	D.S.S.

SILK SHARPLES JENNINGS
CHARTERED SURVEYORS
LONGBOW PROFESSIONAL CENTRE,
LONGBOW CLOSE, BATTLEFIELD
SHREWSBURY SY1 3GZ
TELEPHONE: 01743 461777
FACSIMILE: 01743 461778

Client
TORUS MEASUREMENT SYSTEMS LTD
NEDGE HILL SCIENCE PARK, TELFORD TF3 3AJ

Project
PROPOSED 10,000SQFT UNIT @ PLOT 5B, T54

Drawing Title
PROPOSED SITE PLAN

Scale	Drawn By	Date	Revision
1.200@A1	D.S.S	12.09.18	B

Project Number	Drawing Number
T85.2	03