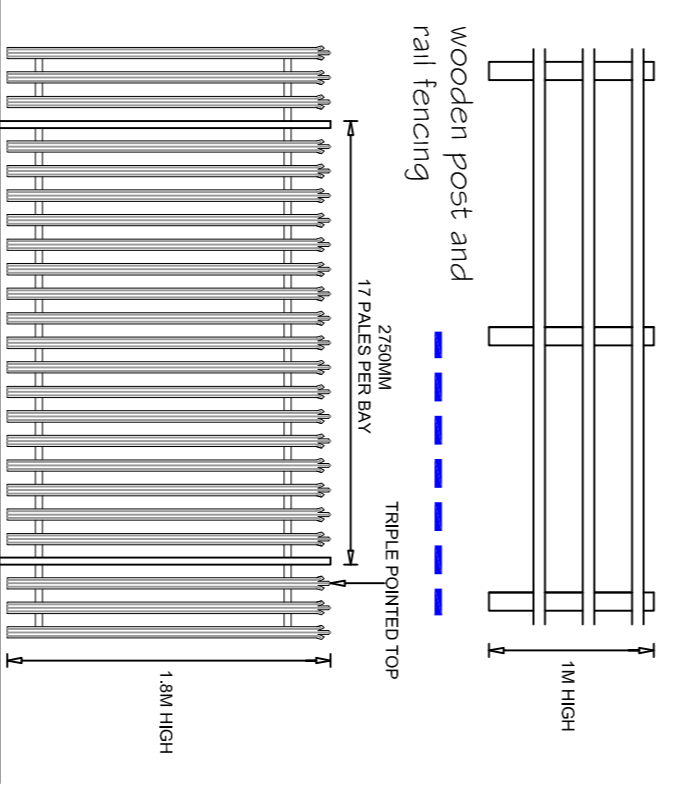
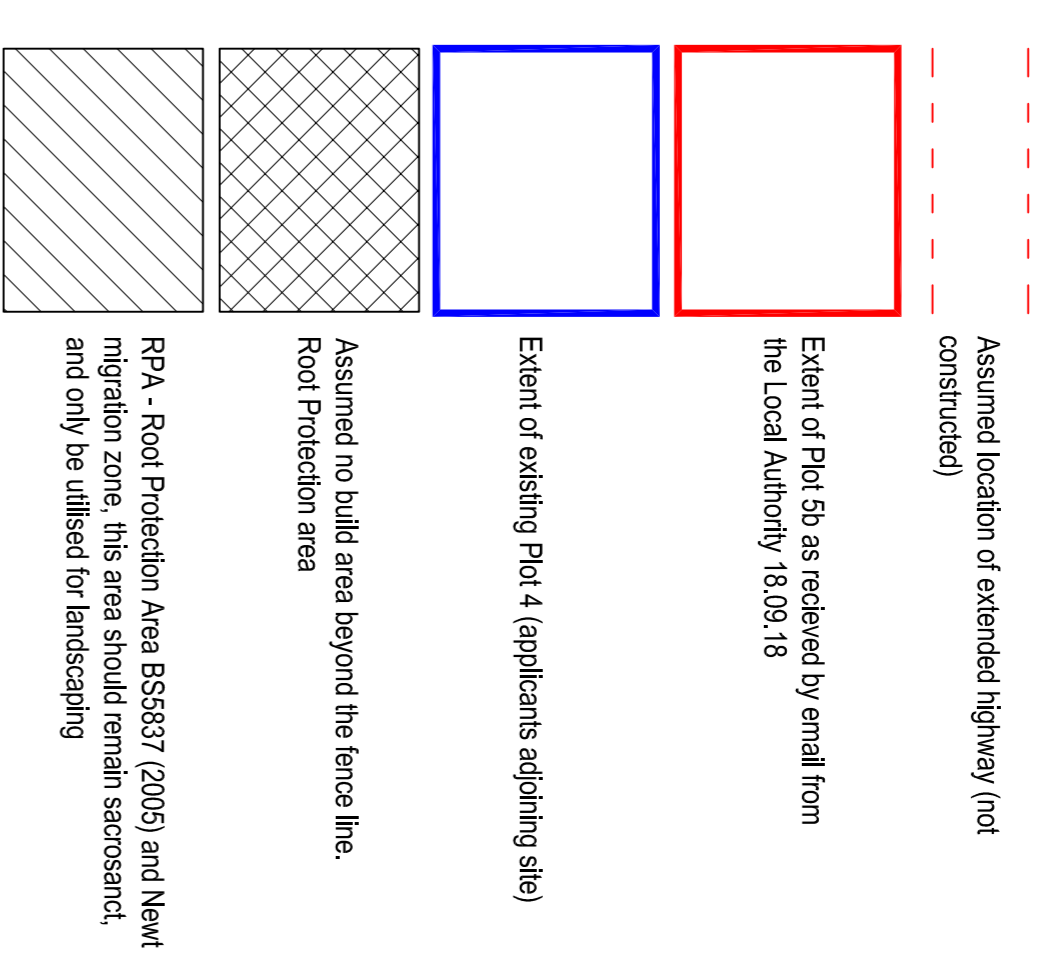


All dimensions, sizes etc., to be checked on site by the contractor before work commences.
 Figured dimensions to be used in preference to scaling
 Any errors or omissions must be reported to
SILK SHARPLES JENNINGS at once

The designs and details on this drawing are copyright and must not be reproduced without the permission of
SILK SHARPLES JENNINGS LIMITED 2018



Revisions

Rev	Date	Description	Initials
RevA	26.02.19	Entrance splay changed to 15m radius	D.S.S.
RevB	26.02.19	Cycle shelter and pedestrian path from highway located	D.S.S.
RevC	28.02.19	HGV turning area removed, 38 Carparking spaces provided, 8t use	D.S.S.
RevD	01.03.19	Turning area provided for a possible van	D.S.S.

SILK SHARPLES JENNINGS
 CHARTERED SURVEYORS

LONGBOY PROFESSIONAL CENTRE,
 SHREWSBURY SK3 3QZ
 TELEPHONE: 0743 46777
 FACSIMILE: 0743 46778

Client
TORUS MEASUREMENT SYSTEMS LTD
 NEDGE HILL SCIENCE PARK, TELFORD TF3 3AU

Project
PROPOSED 10,000SQFT UNIT @ PLOT 5B, T54

Drawing Title
PROPOSED SITE PLAN

Scale
1,200@A1

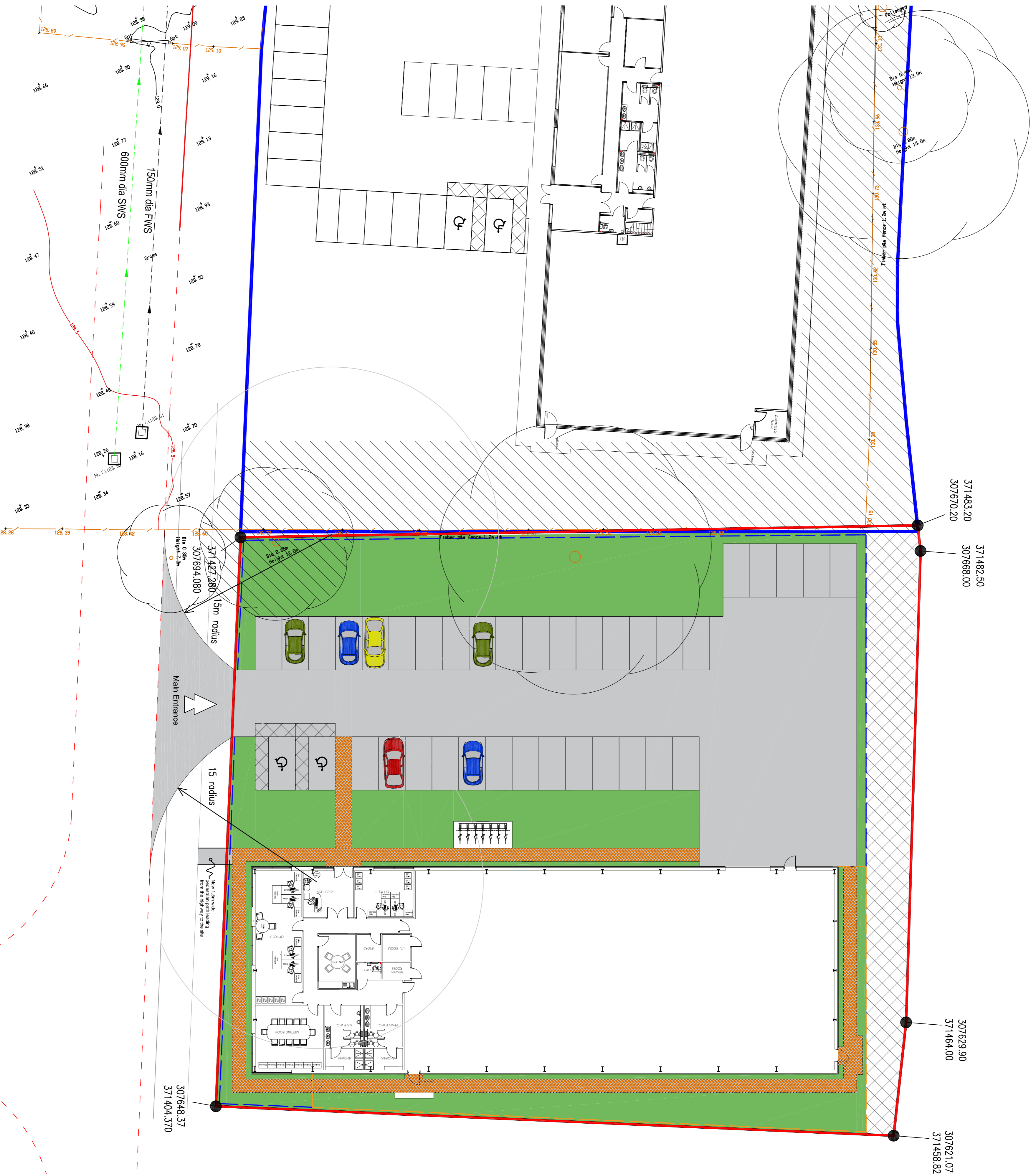
Drawn By
D.S.S

Date
12.09.18

Revision
D

Project Number
T85.2

Drawing Number
03



PROPOSED SITE PLAN
 1,200 @ A1