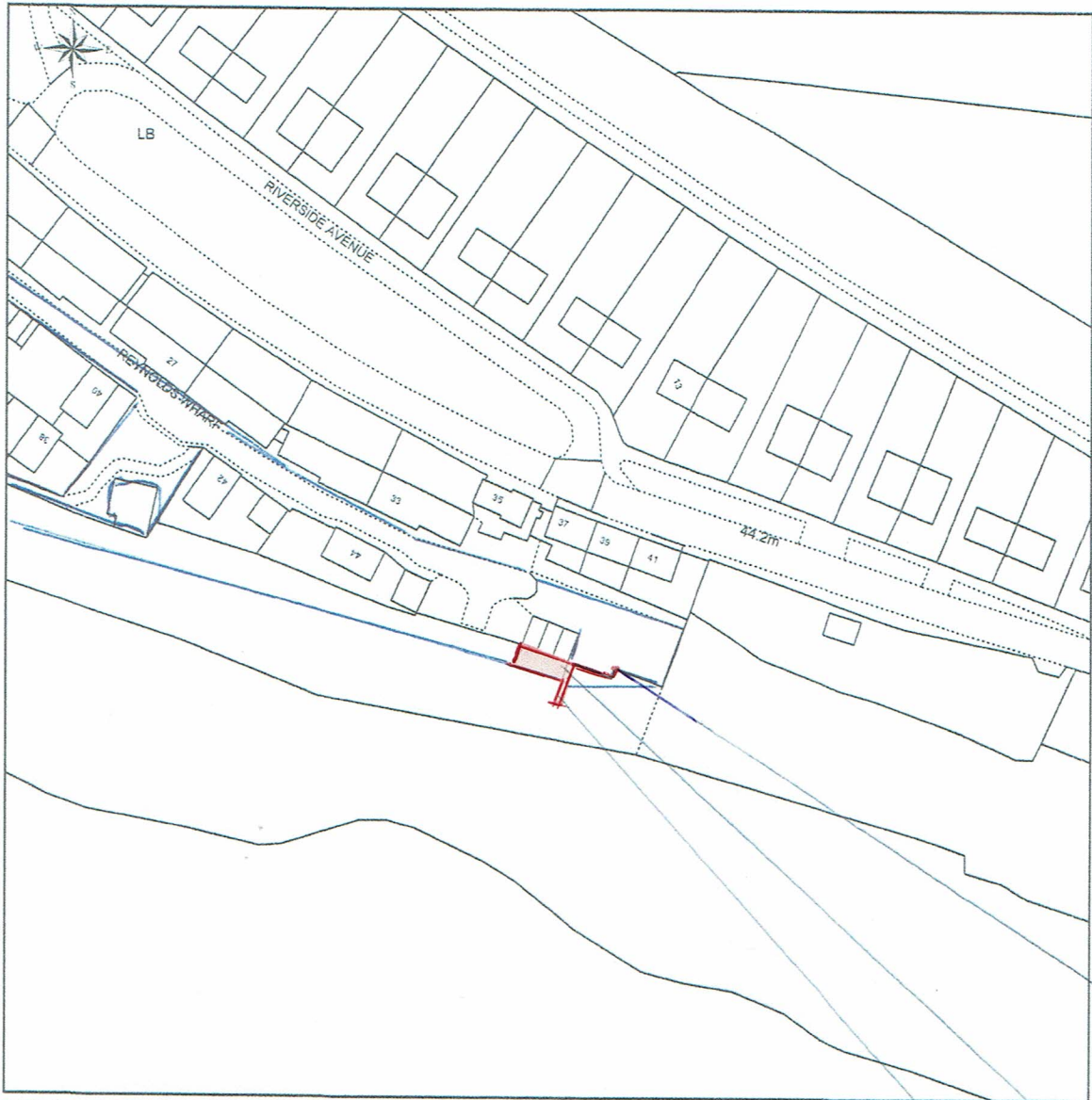



Location Plan



This Plan includes the following Licensed Data: OS MasterMap Black and White PDF Location Plan by the Ordnance Survey National Geographic Database and incorporating surveyed revision available at the date of production. Reproduction in whole or in part is prohibited without the prior permission of Ordnance Survey. The representation of a road, track or path is no evidence of a right of way. The representation of features, as lines is no evidence of a property boundary. © Crown copyright and database rights, 2017. Ordnance Survey 0100031673



Scale: 1:1250, paper size: A4


Reynolds Wharf

Decking to rear of garages opposite 37 Reynolds Wharf

Gate

Deck

Steps



plans ahead by emapsite™