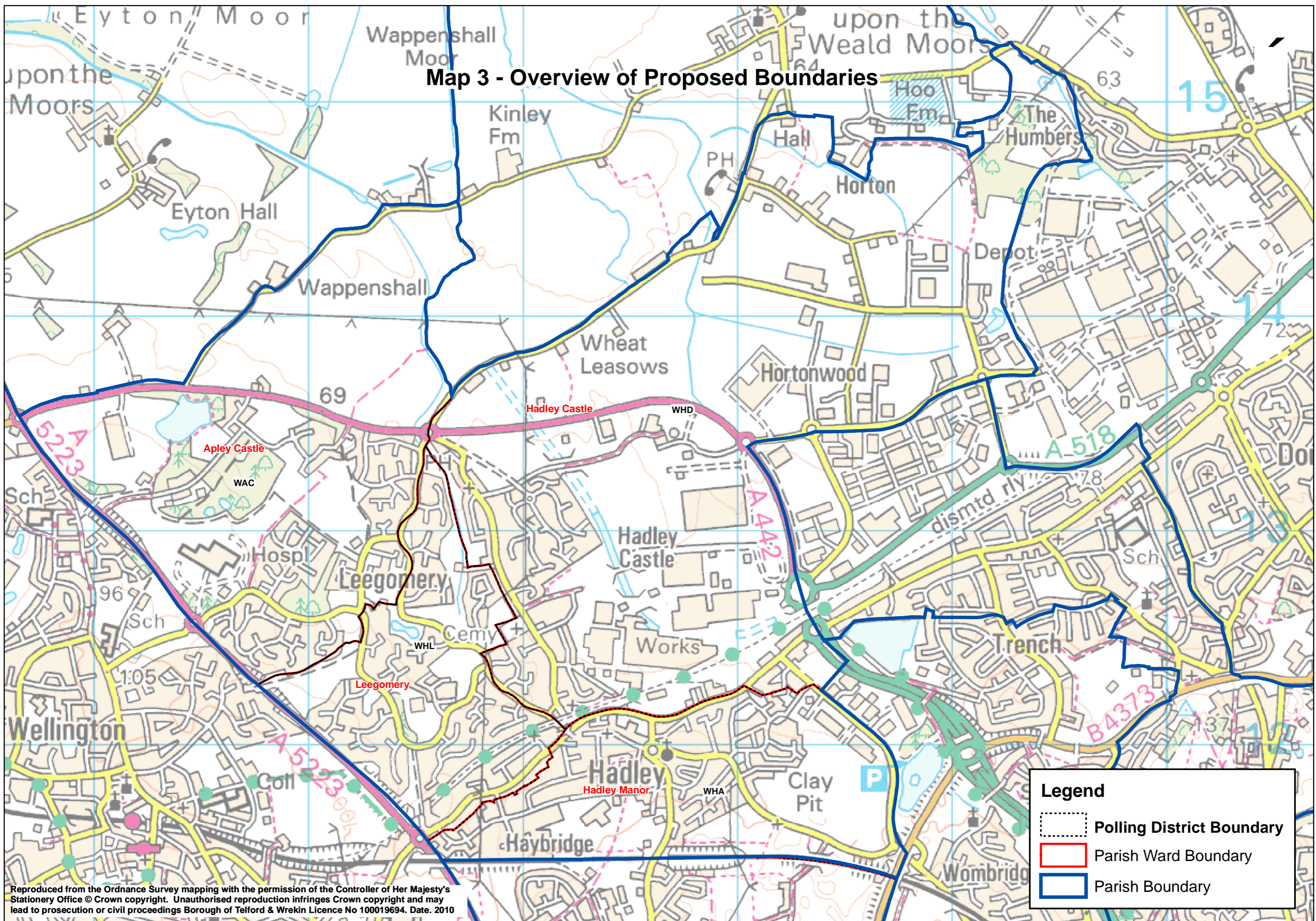


**Map 3 - Overview of Proposed Boundaries**

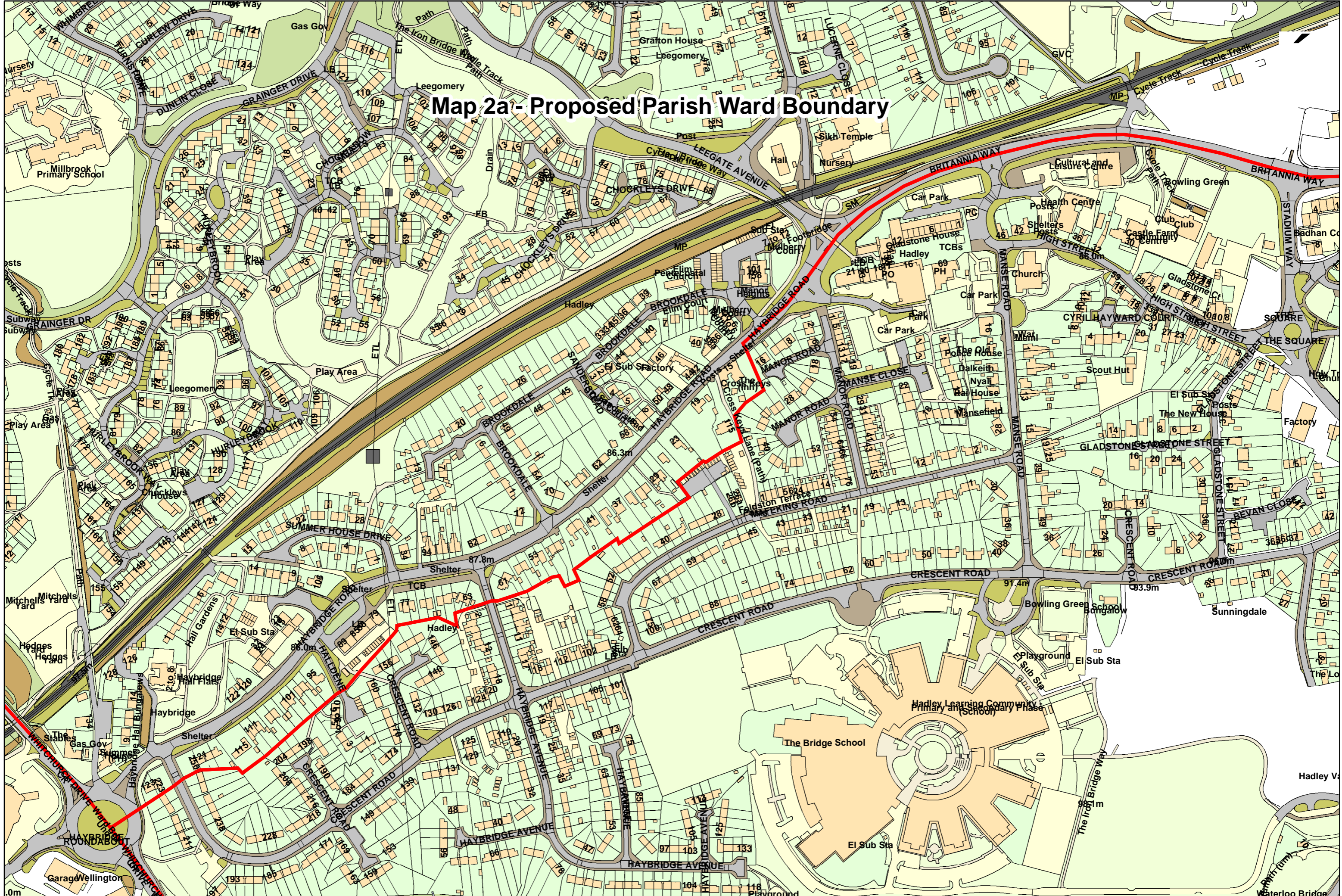


**Legend**

- Polling District Boundary
- Parish Ward Boundary
- Parish Boundary

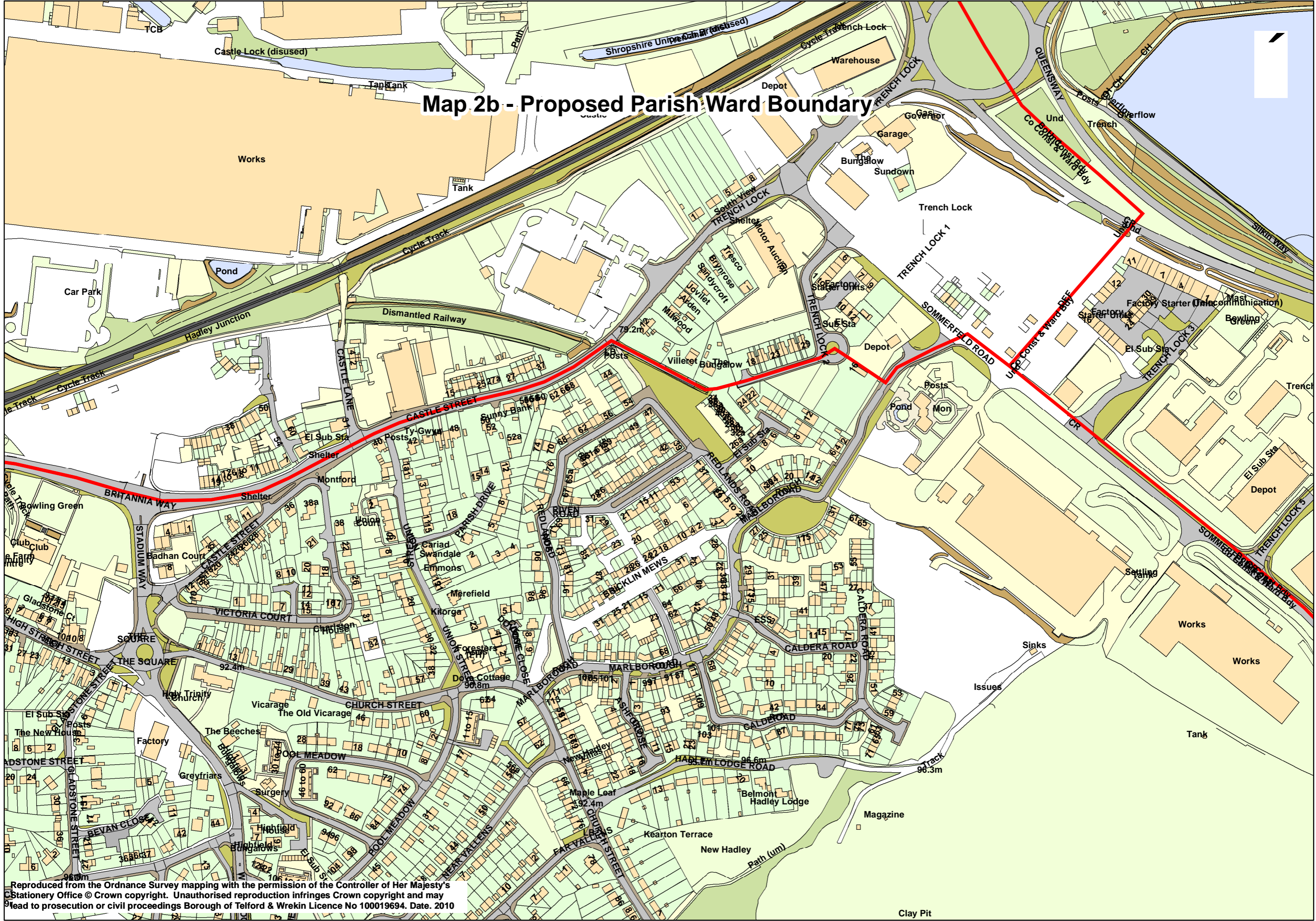
Reproduced from the Ordnance Survey mapping with the permission of the Controller of Her Majesty's Stationery Office © Crown copyright. Unauthorised reproduction infringes Crown copyright and may lead to prosecution or civil proceedings Borough of Telford & Wrekin Licence No 100019694. Date. 2010

# Map 2a- Proposed Parish Ward Boundary



Reproduced from the Ordnance Survey mapping with the permission of the Controller of Her Majesty's Stationery Office © Crown copyright. Unauthorised reproduction infringes Crown copyright and may lead to prosecution or civil proceedings Borough of Telford & Wrekin Licence No 100019694. Date. 2010

# Map 2b - Proposed Parish Ward Boundary



Reproduced from the Ordnance Survey mapping with the permission of the Controller of Her Majesty's Stationery Office © Crown copyright. Unauthorised reproduction infringes Crown copyright and may lead to prosecution or civil proceedings Borough of Telford & Wrekin Licence No 100019694. Date. 2010

Clay Pit